







BALTIMORE CITY CRITICAL AREA MANAGEMENT PROGRAM MAP

-  Designated Habitat Protection Areas
-  MD State Property
-  100 Foot Buffer

RESOURCE CONSERVATION AREA

-  Resource Conservation Area

INTENSELY DEVELOPED AREA

-  Waterfront Industrial Area
-  Waterfront Revitalization Area
-  Shoreline Conservation Area



Bernard "Jack" C. Young
 Mayor
Chris Ryer
 Director of Planning



1 in = 1,000 ft

5/20/2020